


MARIN COUNTY TRAIL DRAWINGS

30 on-site sketchbook pages, using ink — to go with this memoir:

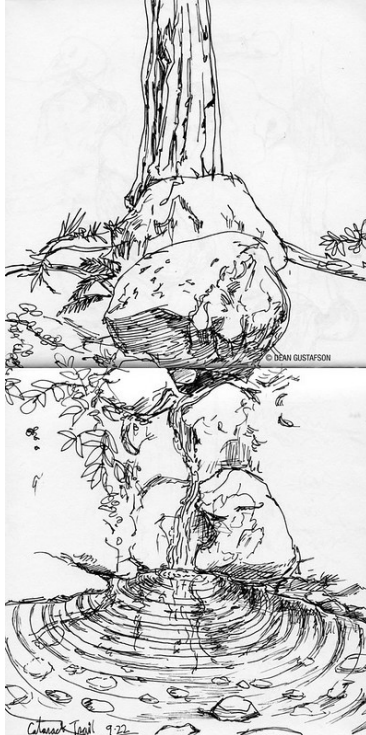
<https://dean-gustafson.com/autobiographical/Marin-trails.pdf>




sketch of Mt Tamalpais - -2013




Coastal cliffs - 2001




On the Cataract trail - 2001



Hang glider over Bolinas - from Ridgecrest blvd - 2002



above Rodeo Beach cove, with San Francisco beyond - 1997




A giant Sequoia Sempervirens, Muir Woods - 2013



Bald Mountain, from Mt Tam, Eldridge Grade - 2013



From the top of Mt Tam, looking Southeast - 1990




White Hill from the Woodacre side - 2013



On the Troop 80 trail - 2000




Looking down from the footbridge near Cascade falls, Fairfax - 2011



from Pine Mtn trail - 2011




Dhaivyd, up on a boulder, Ring Mountain preserve - 1995



'from the top of Mt Tam, - 2008



Young redwoods on the mountain somewhere - 2007



looking West from Pine Mountain. Fog rolling over Bolinas Ridge - 2003



MT. TAMALPAIS - © DEAN GUSTAFSON

East peak, Mt Tamalpais - 1991



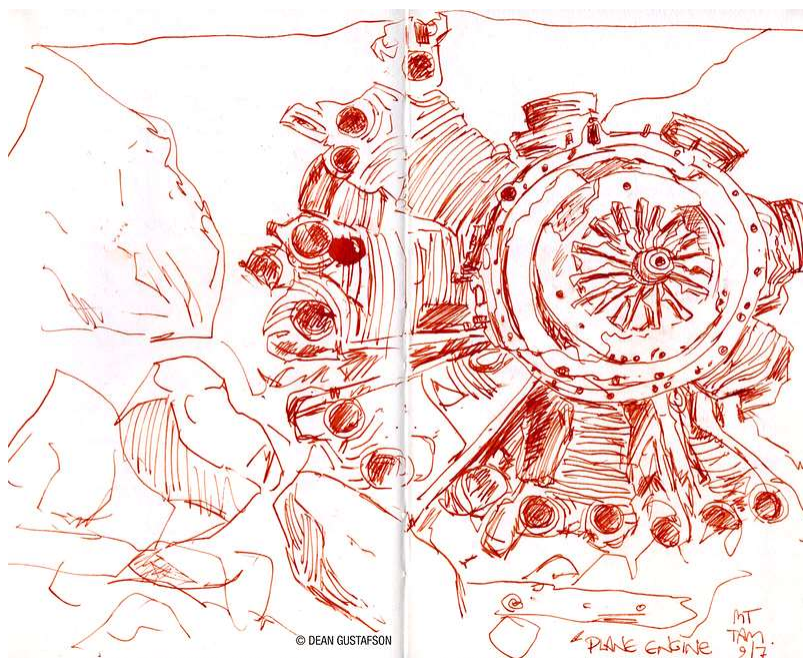
© DEAN GUSTAFSON

SUMMIT, SOLVING
FROM MT. TAMALPAIS

from the east peak looking south - 1996



Cascade Falls - 2007




Crashed airplane engine - found down from Rock Springs lot - 2013



Views from the top of Tam - , 2010




Sign-post, for Potrero Meadows - 2004



Alpine Lake, from Azalea Hill - - 2003



White Hill - 2011




East peak Ranger station, Mt Tam, with Wordsworth poem - 1990




Pine Mountain - 2014



Fog on the mountain - 2004




From above Rock Springs lot, of San Francisco -- 2011



looking North from the top of Pine Mountain - 2001



The rolling Stones, along Ridgecrest blvd - 2002



and one from imagination - 2002